



Meridian Solar Farm

EN010169

Volume 6

Environmental Statement

6.3 ES Appendix 8-2:
Historic Environment
Desk Based Assessment -
Appendix D.1 - Part 9

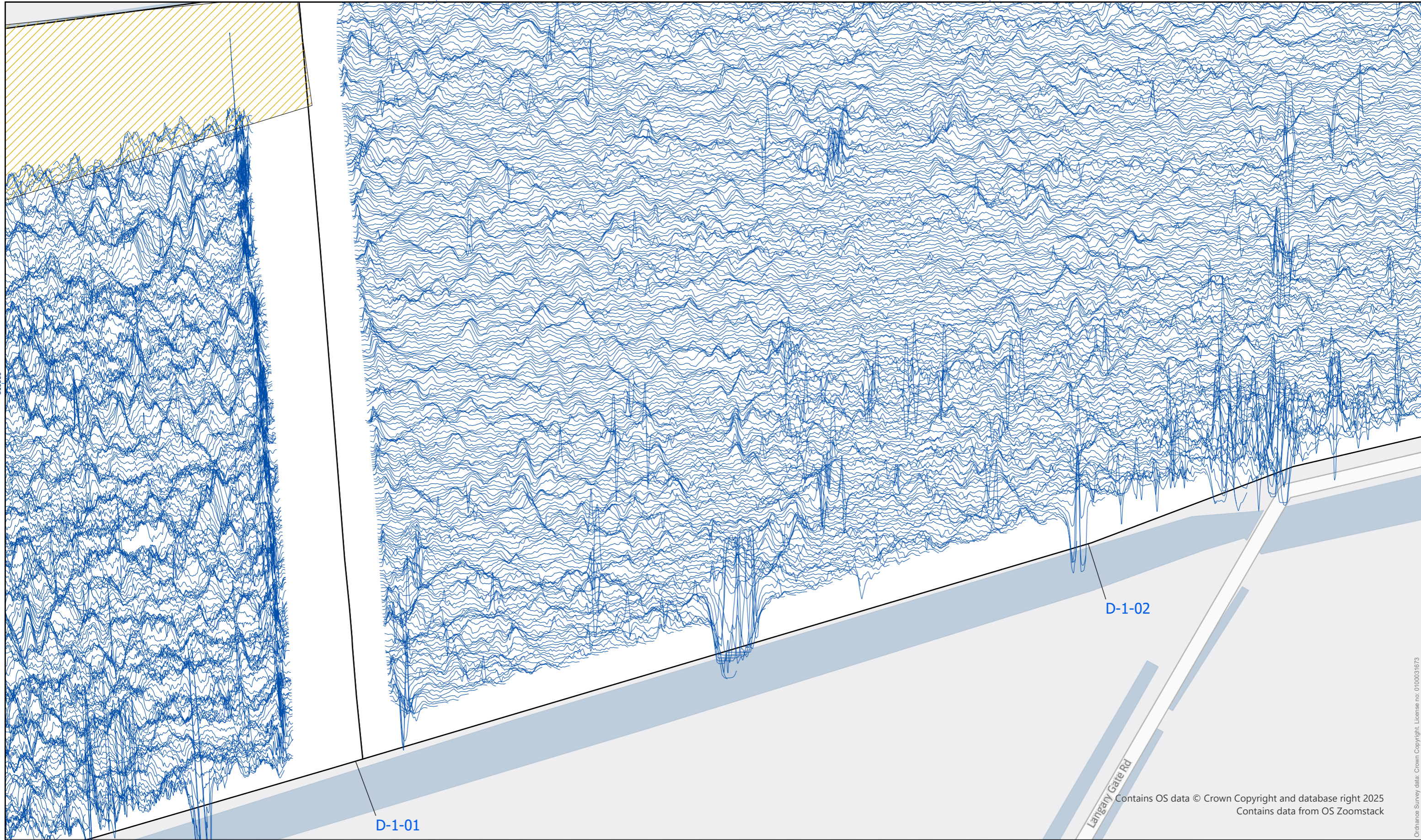
APFP Regulation 5(2)(a)

Infrastructure Planning (Applications:
Prescribed Forms and Procedure)
Regulations 2009

March 2026

535400

535600



D-1-02

D-1-01

Langary Gate Rd

Contains OS data © Crown Copyright and database right 2025
Contains data from OS Zoomstack

Minimally Processed Gradiometer Data – XY Trace

Figure 7.81

Drawing Number: 05/40648/GEO/7.81	
Created by: AC	Date: 18/06/2025
Checked by: SO	Date: 18/06/2025
Approved by: SO	Date: 18/06/2025



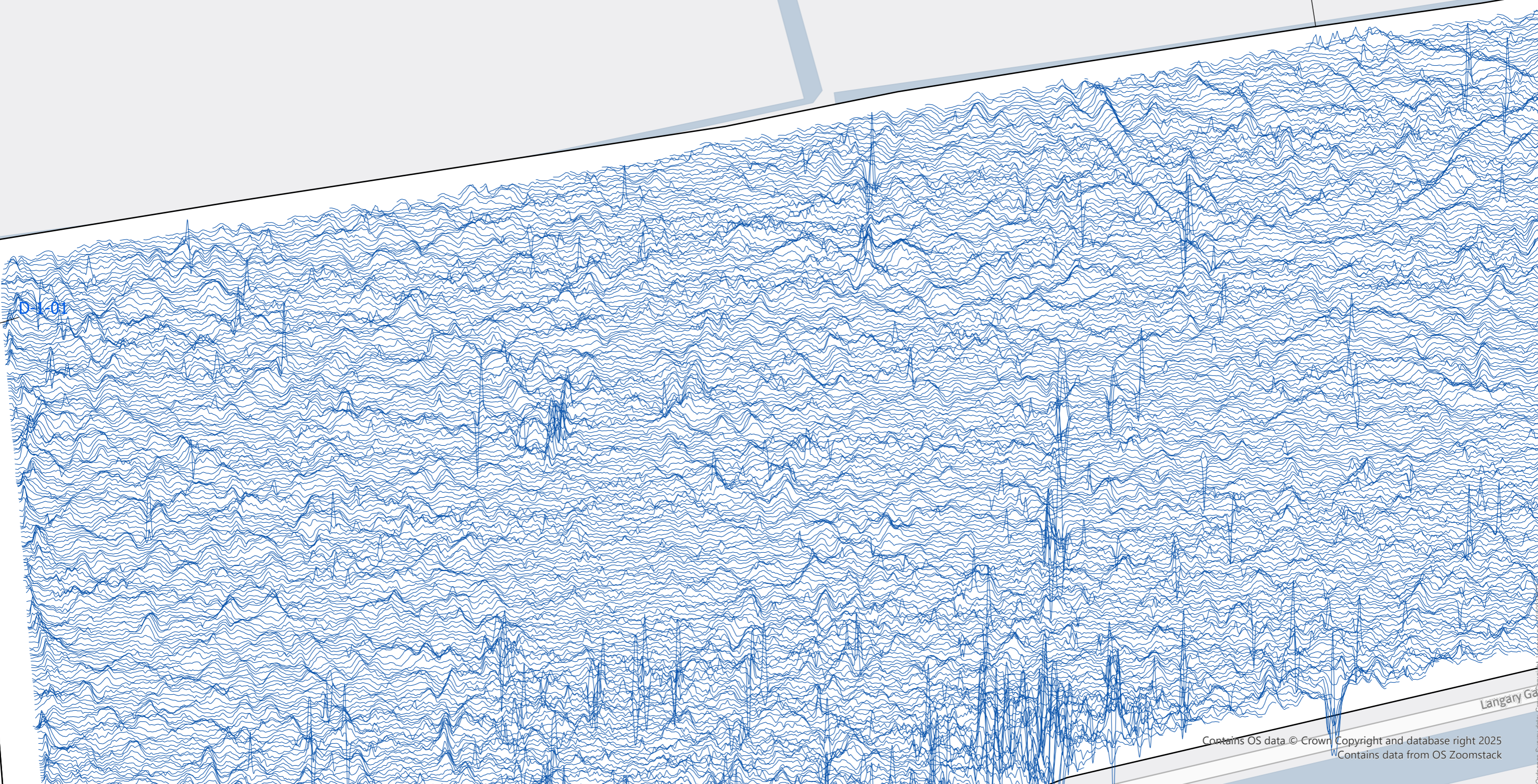
Ordnance Survey data: Crown Copyright. License no. 0100031673

535400

535600

535800

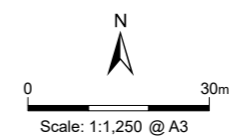
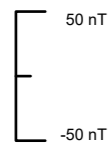
D-1-02



Minimally Processed Gradiometer Data – XY Trace

Contains OS data © Crown Copyright and database right 2025
Contains data from OS Zoomstack

Figure
7.82



Drawing Number: 05/40648/GEO/7.82	
Created by: AC	Date: 18/06/2025
Checked by: SO	Date: 18/06/2025
Approved by: SO	Date: 18/06/2025



536000

536200

D-1-02

D-1-03

Travellers Rest

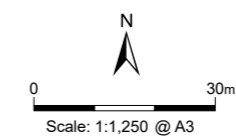
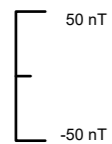
Langany Gate Rd

Langany Gate Rd

Contains OS data © Crown Copyright and database right 2025
Contains data from OS Zoomstack

Minimally Processed Gradiometer Data – XY Trace

Figure
7.83

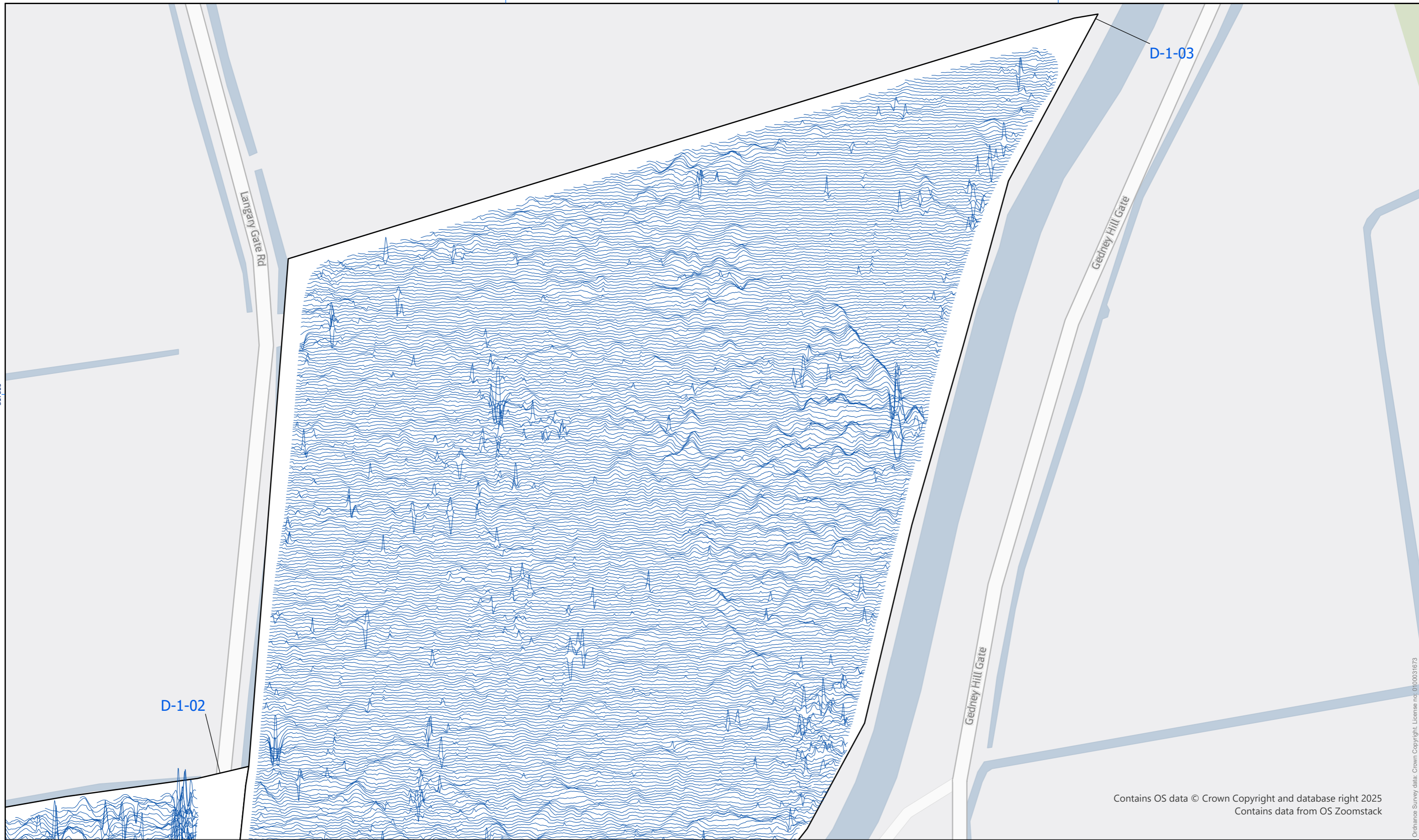


Drawing Number: 05/40648/GEO/7.83	
Created by: AC	Date: 18/06/2025
Checked by: SO	Date: 18/06/2025
Approved by: SO	Date: 18/06/2025



536200

536400



Contains OS data © Crown Copyright and database right 2025
Contains data from OS Zoomstack

Minimally Processed Gradiometer Data – XY Trace

Figure
7.84

Scale: 1:1,250 @ A3

Drawing Number: 05/40648/GEO/7.84	
Created by: AC	Date: 18/06/2025
Checked by: SO	Date: 18/06/2025
Approved by: SO	Date: 18/06/2025



Ordnance Survey data: Crown Copyright. License no. 0100031673

534800

535000

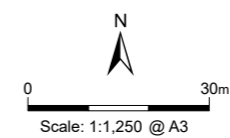
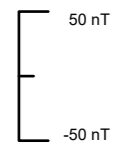
D-3-01

D-3-02

Contains OS data © Crown Copyright and database right 2025
Contains data from OS Zoomstack

Minimally Processed Gradiometer Data – XY Trace

Figure
7.85



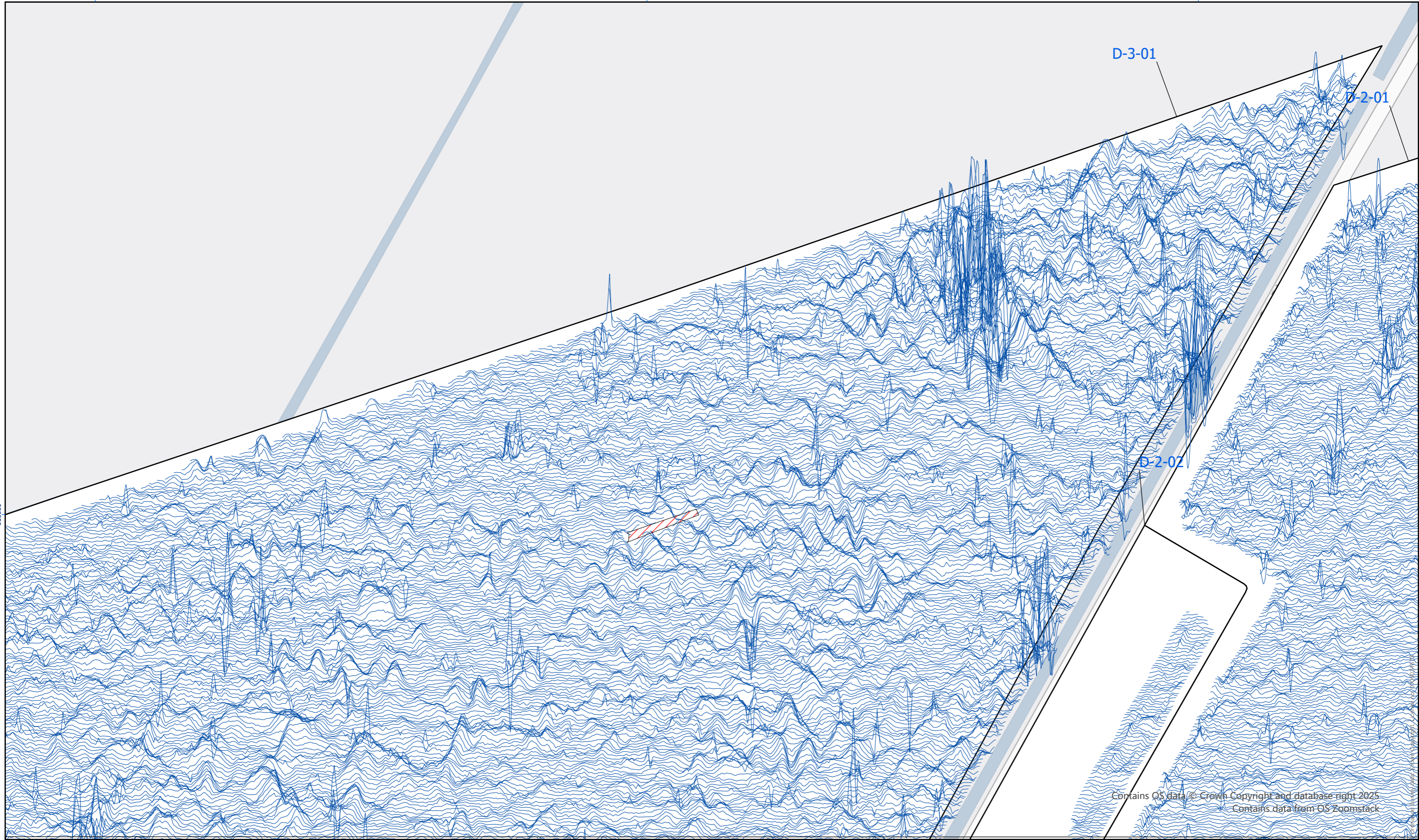
Drawing Number: 05/40648/GEO/7.85	
Created by: AC	Date: 18/06/2025
Checked by: SO	Date: 18/06/2025
Approved by: SO	Date: 18/06/2025



535000

535200

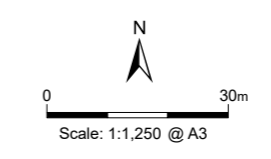
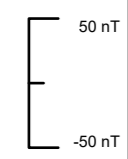
535400



Contains OS data © Crown Copyright and database right 2025
Contains data from OS Zoomstack

Minimally Processed Gradiometer Data – XY Trace

Figure
7.86



Drawing Number: 05/40648/GEO/7.86	
Created by: AC	Date: 18/06/2025
Checked by: SO	Date: 18/06/2025
Approved by: SO	Date: 18/06/2025

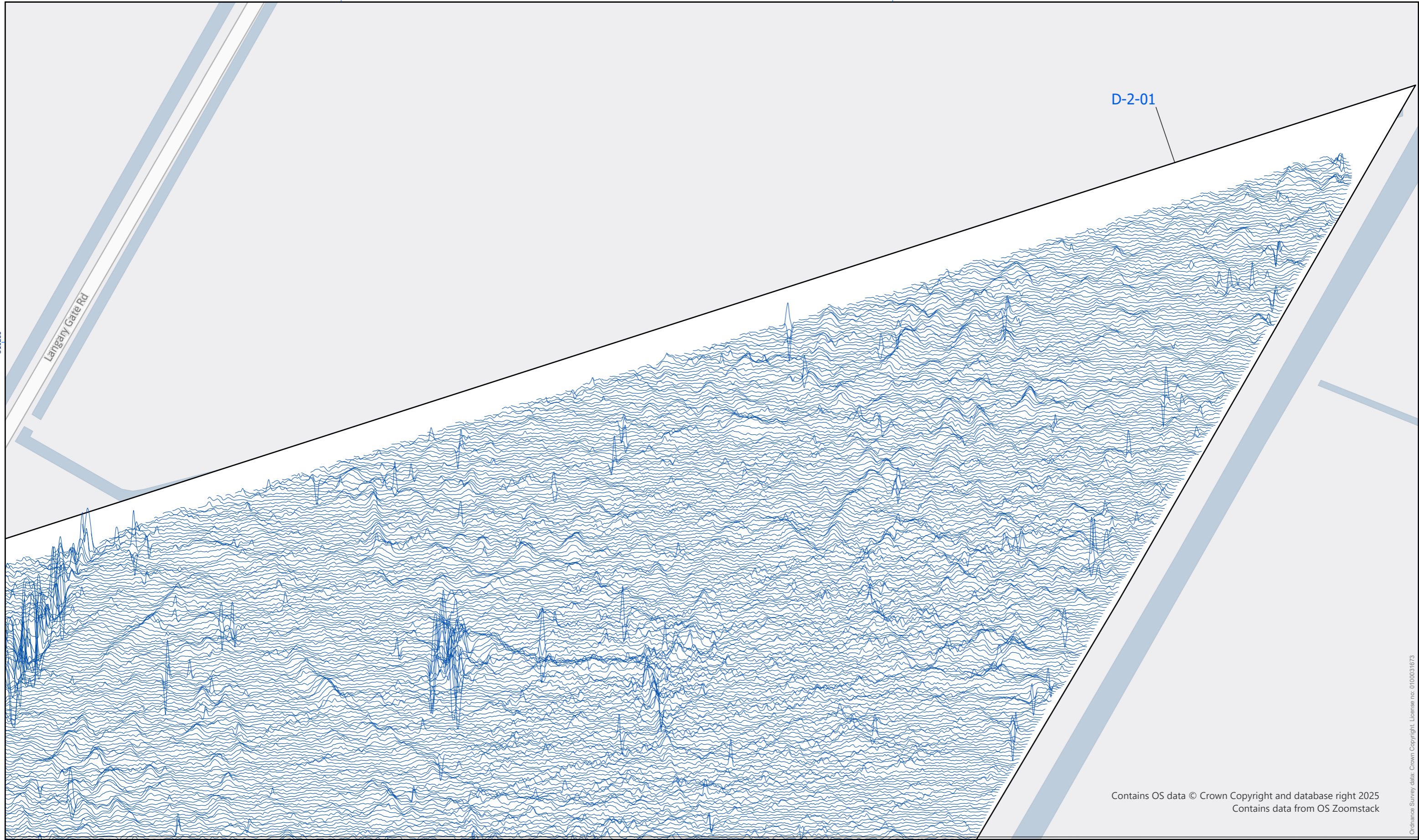


535600

535800

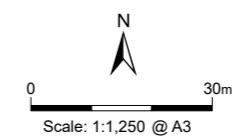
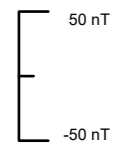
D-2-01

Langany Gate Rd



Minimally Processed Gradiometer Data – XY Trace

Figure
7.87



Drawing Number: 05/40648/GEO/7.87	
Created by: AC	Date: 18/06/2025
Checked by: SO	Date: 18/06/2025
Approved by: SO	Date: 18/06/2025



Ordnance Survey data: Crown Copyright. License no. 0100031673

534600

534800

535000

D-3-01

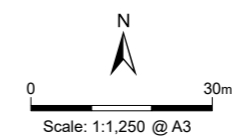
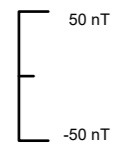
D-3-02

D-3-03

Contains OS data © Crown Copyright and database right 2025
Contains data from OS Zoomstack

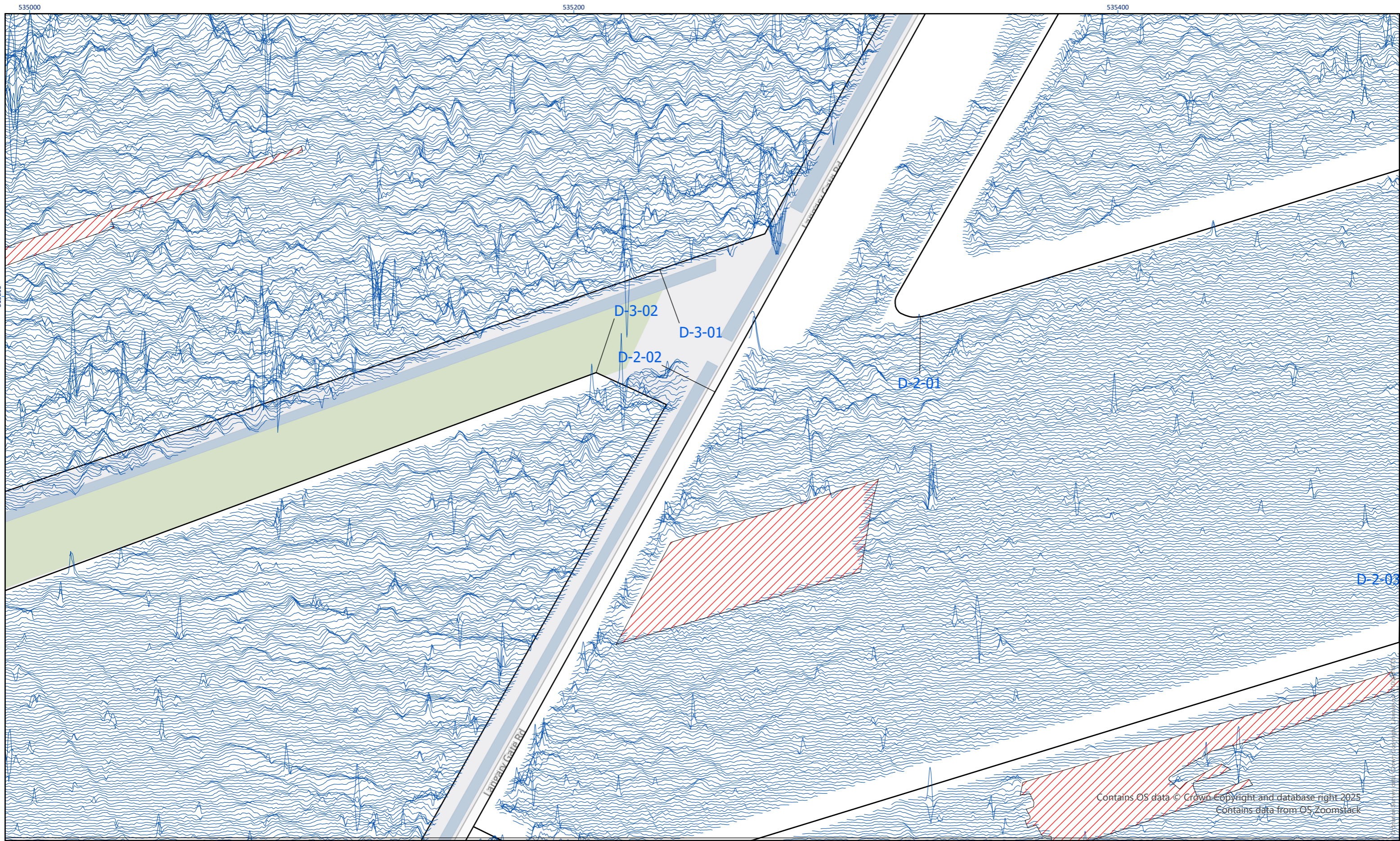
Minimally Processed Gradiometer Data – XY Trace

Figure
7.88



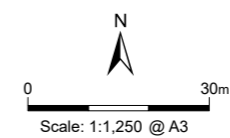
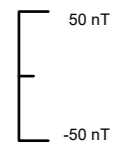
Drawing Number: 05/40648/GEO/7.88	
Created by: AC	Date: 18/06/2025
Checked by: SO	Date: 18/06/2025
Approved by: SO	Date: 18/06/2025





Minimally Processed Gradiometer Data - XY Trace

Figure 7.89

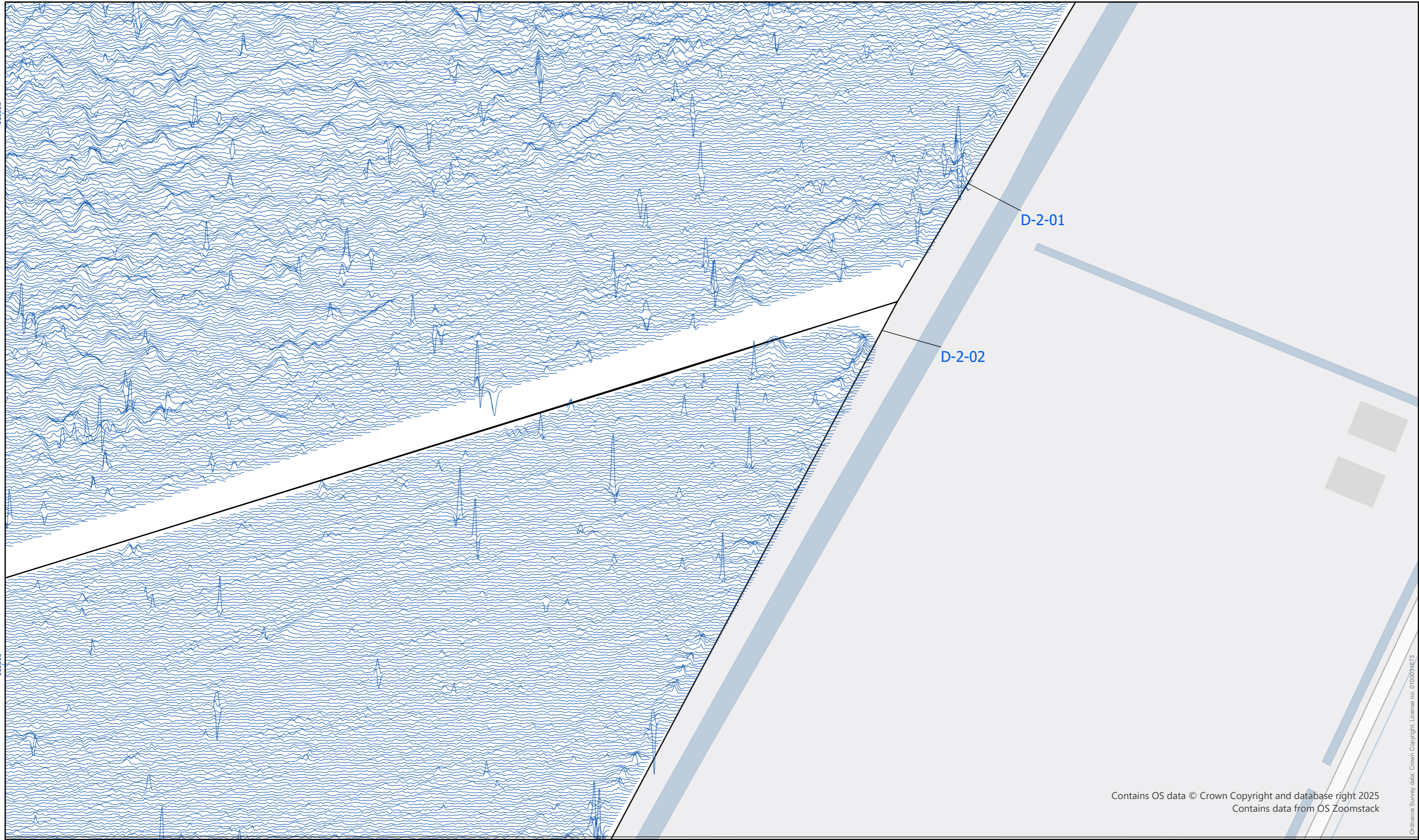


Drawing Number: 05/40648/GEO/7.89	
Created by: AC	Date: 18/06/2025
Checked by: SO	Date: 18/06/2025
Approved by: SO	Date: 18/06/2025



535600

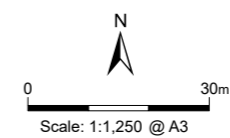
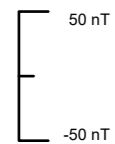
535800



Contains OS data © Crown Copyright and database right 2025
Contains data from OS Zoomstack

Minimally Processed Gradiometer Data – XY Trace

Figure
7.90



Drawing Number: 05/40648/GEO/7.90	
Created by: AC	Date: 18/06/2025
Checked by: SO	Date: 18/06/2025
Approved by: SO	Date: 18/06/2025



534400

534600

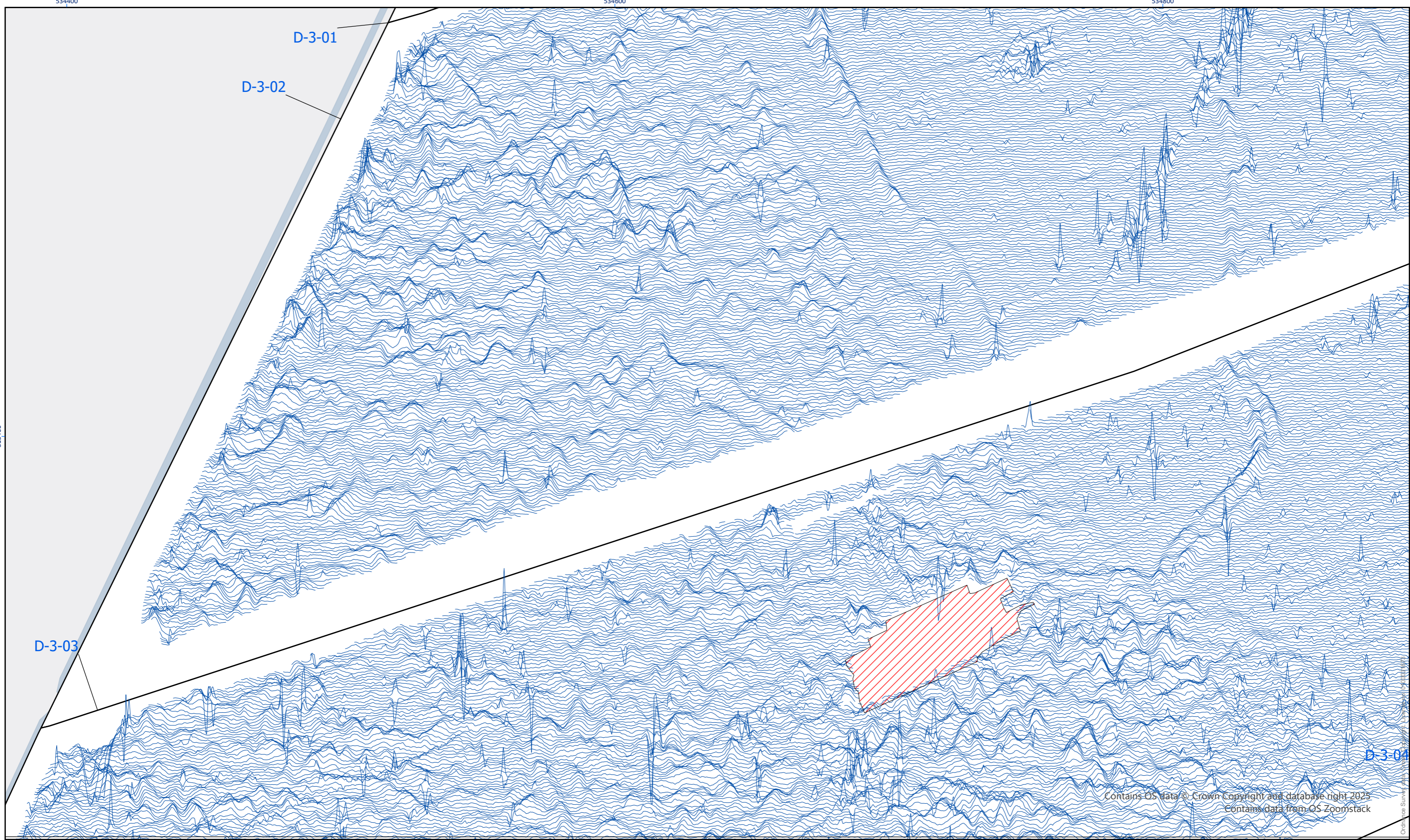
534800

D-3-01

D-3-02

D-3-03

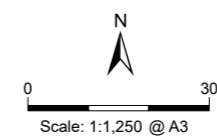
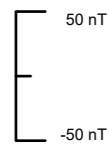
D-3-04



Contains OS data © Crown Copyright and database right 2025
Contains data from OS Zoomstack

Minimally Processed Gradiometer Data – XY Trace

Figure 7.91

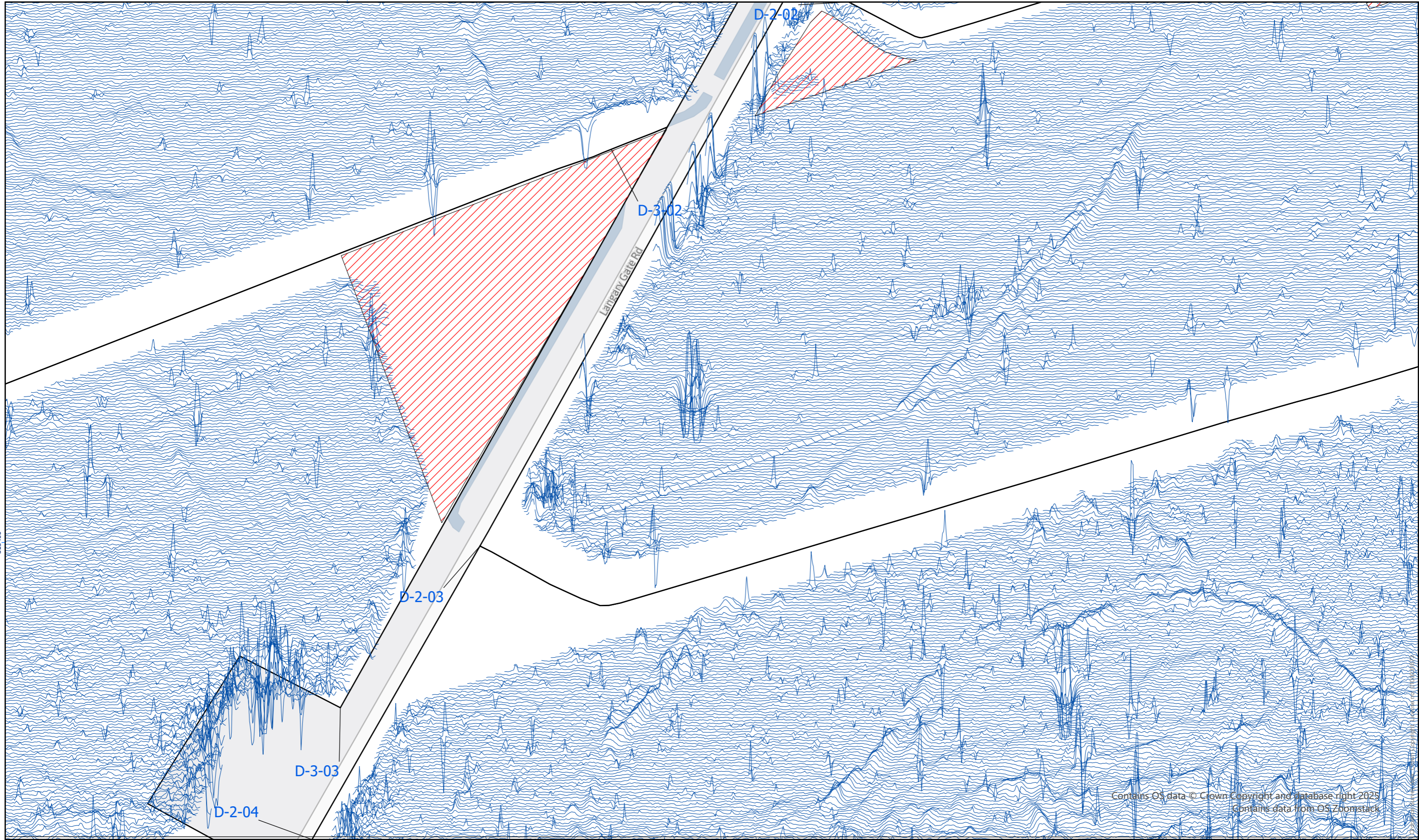


Drawing Number: 05/40648/GEO/7.91	
Created by: AC	Date: 18/06/2025
Checked by: SO	Date: 18/06/2025
Approved by: SO	Date: 18/06/2025



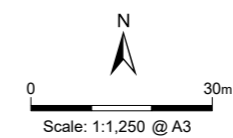
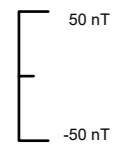
535000

535200



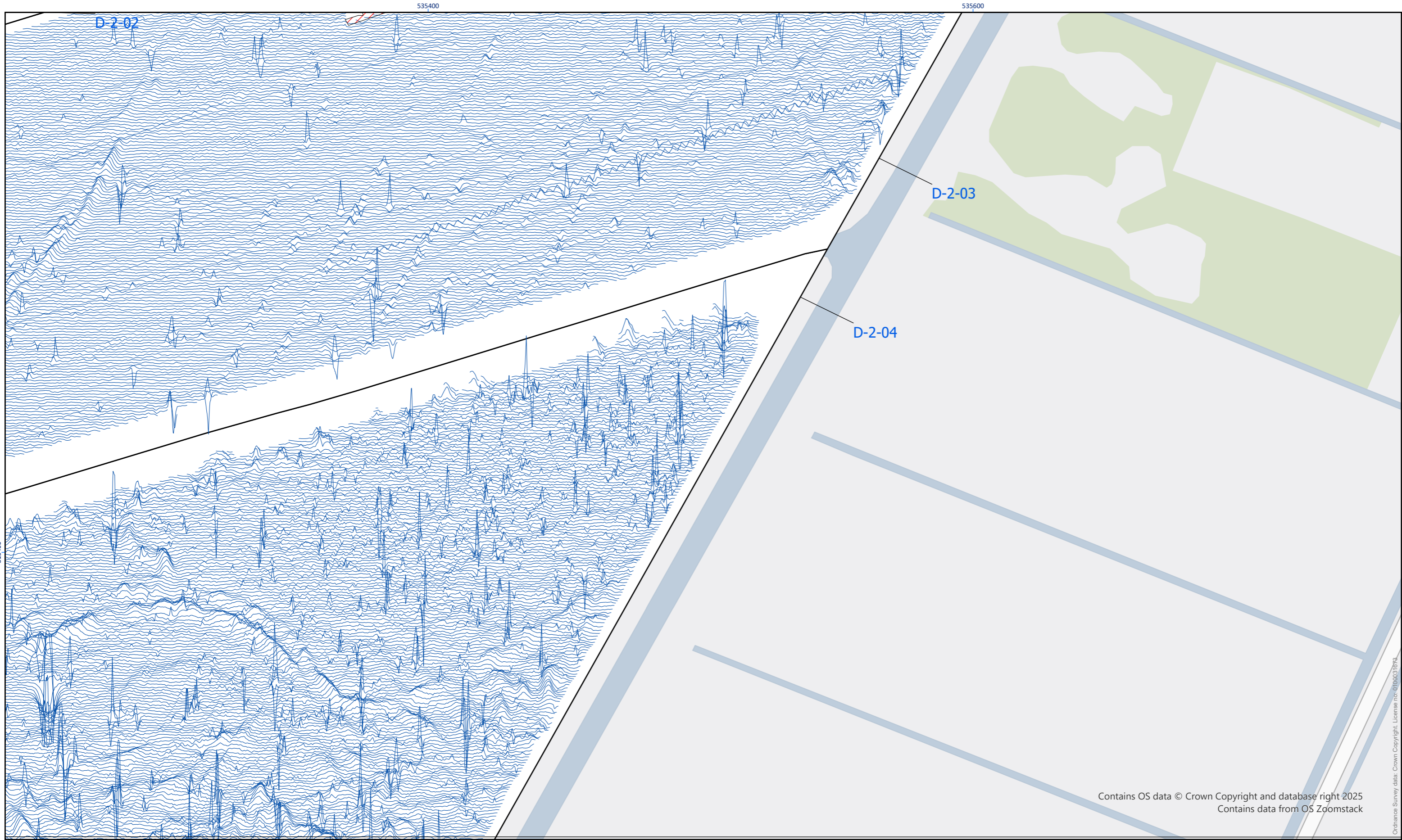
Minimally Processed Gradiometer Data - XY Trace

Figure 7.92



Drawing Number: 05/40648/GEO/7.92	
Created by: AC	Date: 18/06/2025
Checked by: SO	Date: 18/06/2025
Approved by: SO	Date: 18/06/2025

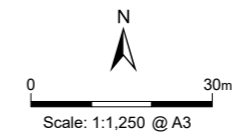
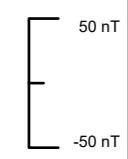




Minimally Processed Gradiometer Data – XY Trace

Contains OS data © Crown Copyright and database right 2025
Contains data from OS Zoomstack

Figure
7.93



Drawing Number: 05/40648/GEO/7.93	
Created by: AC	Date: 18/06/2025
Checked by: SO	Date: 18/06/2025
Approved by: SO	Date: 18/06/2025

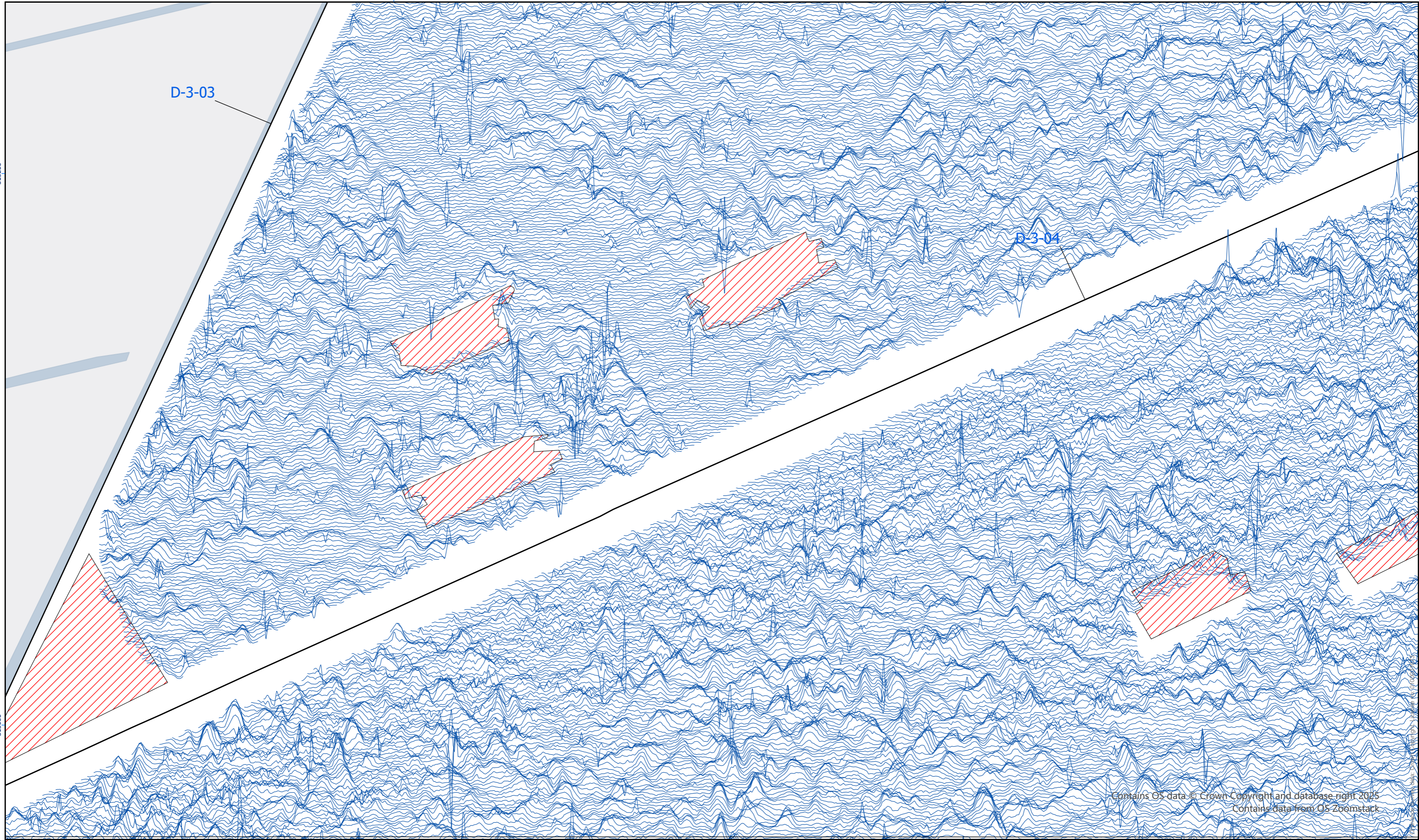


534400

534600

D-3-03

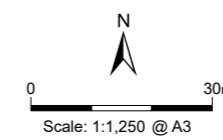
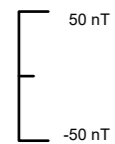
D-3-04



Contains OS data © Crown Copyright and database right 2025
Contains data from OS Zoomstack

Minimally Processed Gradiometer Data – XY Trace

Figure
7.94



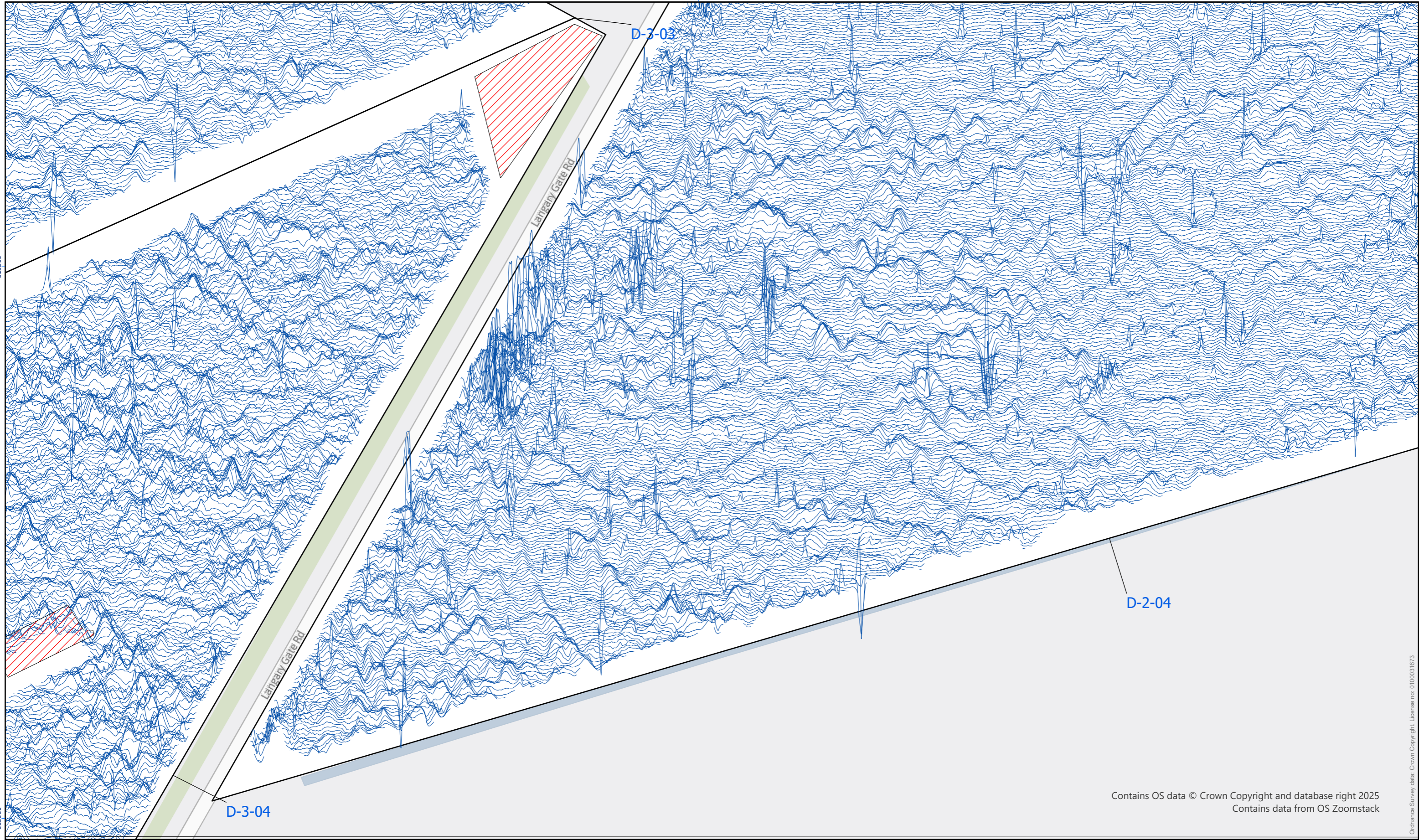
Drawing Number: 05/40648/GEO/7.94	
Created by: AC	Date: 18/06/2025
Checked by: SO	Date: 18/06/2025
Approved by: SO	Date: 18/06/2025



534800

535000

535200



315200

315000

Contains OS data © Crown Copyright and database right 2025
Contains data from OS Zoomstack

Minimally Processed Gradiometer Data – XY Trace

Figure 7.95

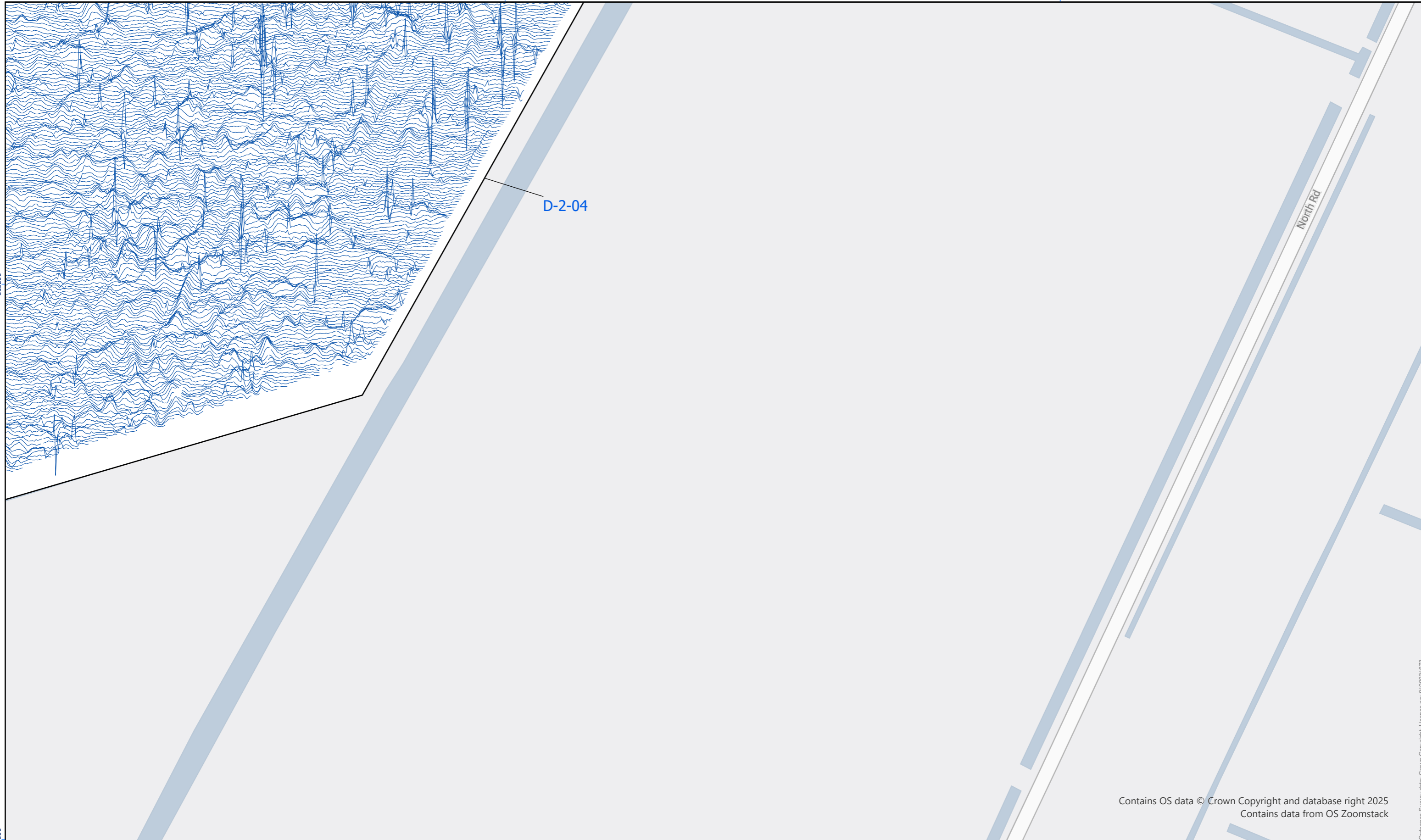
Drawing Number: 05/40648/GEO/7.95	
Created by: AC	Date: 18/06/2025
Checked by: SO	Date: 18/06/2025
Approved by: SO	Date: 18/06/2025



Ordnance Survey data: Crown Copyright. License no. 0100031673

535400

535600

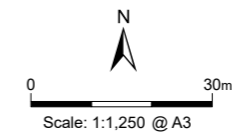


Contains OS data © Crown Copyright and database right 2025
Contains data from OS Zoomstack

Minimally Processed Gradiometer Data – XY Trace

Figure
7.96

50 nT
-50 nT



Drawing Number: 05/40648/GEO/7.96	
Created by: AC	Date: 18/06/2025
Checked by: SO	Date: 18/06/2025
Approved by: SO	Date: 18/06/2025



Ordnance Survey data: Crown Copyright. License no. 0100031673

534200

534400

D-3-03

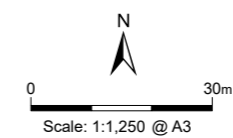
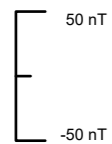
D-3-04

D-3-05

Contains OS data © Crown Copyright and database right 2025
Contains data from OS Zoomstack

Minimally Processed Gradiometer Data – XY Trace

Figure
7.97




Drawing Number: 05/40648/GEO/7.97	
Created by: AC	Date: 18/06/2025
Checked by: SO	Date: 18/06/2025
Approved by: SO	Date: 18/06/2025



534400

534600

534800



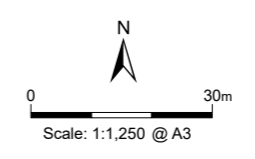
Langary Gate Farm

Contains OS data © Crown Copyright and database right 2025
Contains data from OS Zoomstack

Minimally Processed Gradiometer Data – XY Trace

Figure
7.98

50 nT
-50 nT



Drawing Number: 05/40648/GEO/7.98	
Created by: AC	Date: 18/06/2025
Checked by: SO	Date: 18/06/2025
Approved by: SO	Date: 18/06/2025



Ordnance Survey data: Crown Copyright. License no. 0100031673

534200

534400

D-3-04

D-3-05

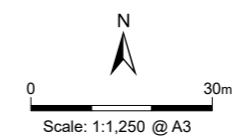
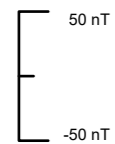
D-3-06

Langany Gate Rd

Contains OS data © Crown Copyright and database right 2025
Contains data from OS Zoomstack

Minimally Processed Gradiometer Data – XY Trace

Figure
7.99



Drawing Number: 05/40648/GEO/7.99	
Created by: AC	Date: 18/06/2025
Checked by: SO	Date: 18/06/2025
Approved by: SO	Date: 18/06/2025




Ordnance Survey data: Crown Copyright. License no. 0100031673

534000

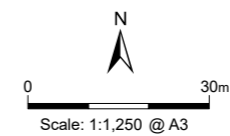
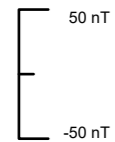
534200

534400



Minimally Processed Gradiometer Data – XY Trace

Figure
7.100



Drawing Number: 05/40648/GEO/7.100	
Created by: AC	Date: 18/06/2025
Checked by: SO	Date: 18/06/2025
Approved by: SO	Date: 18/06/2025

